

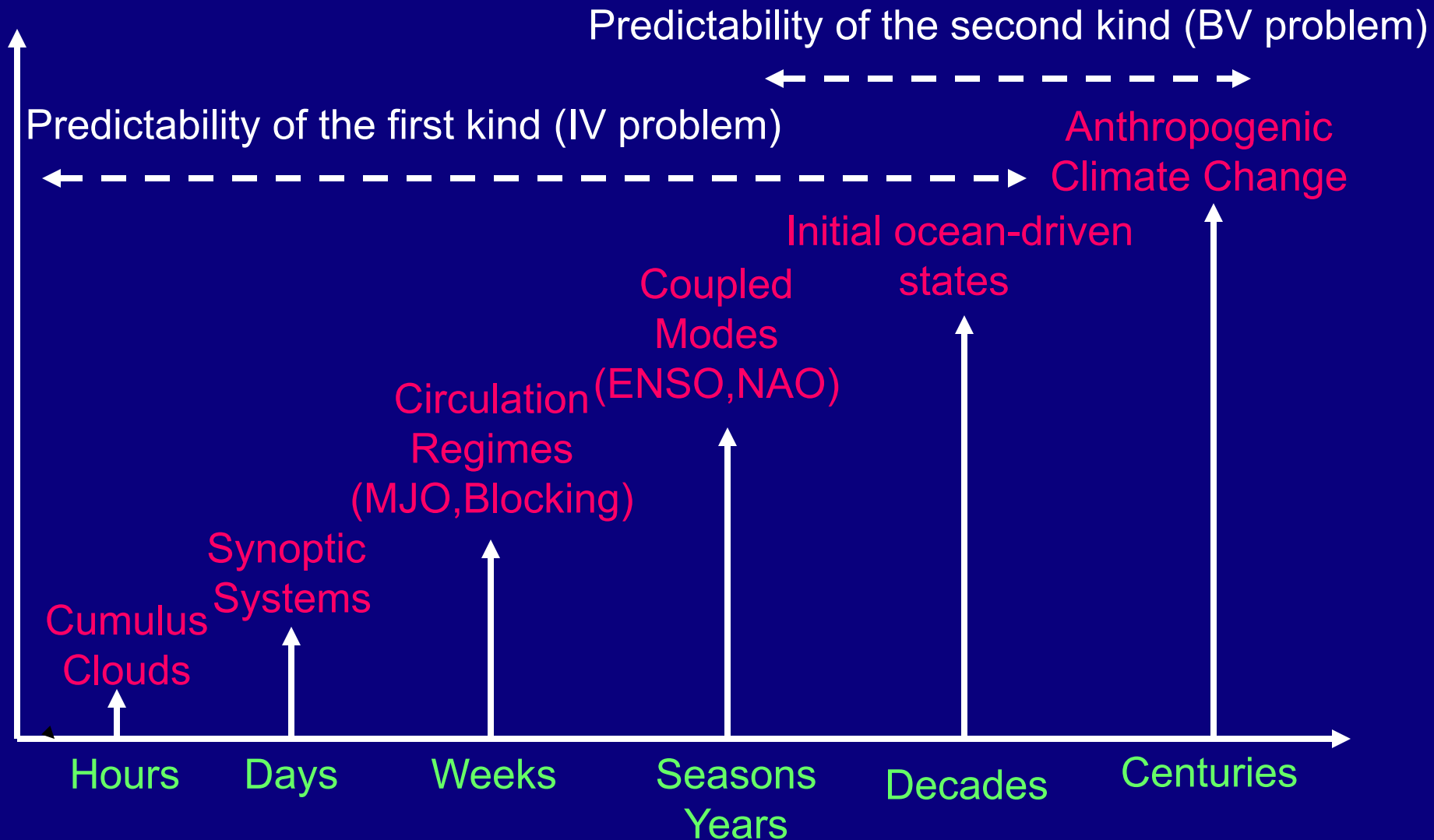
Incertezze nelle proiezioni climatiche regionali

Filippo Giorgi

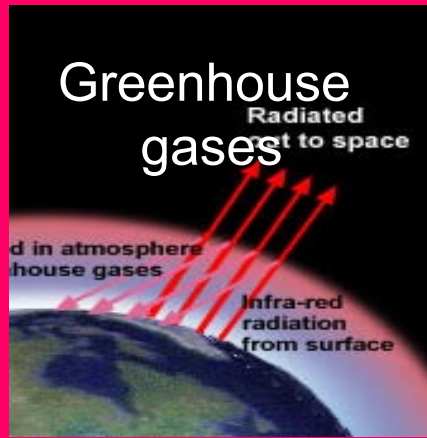
Abdus Salam ICTP, Trieste, Italy

Conferenza nazionale sulle previsioni meteo e climatiche,
Bologna, 17-18 June 2019


Range of Predictability for Different Phenomena



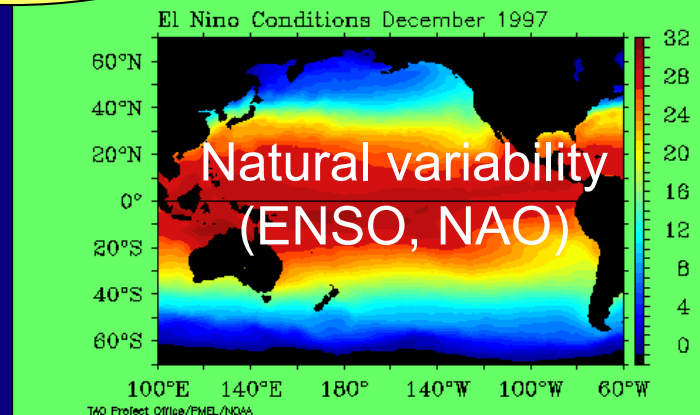

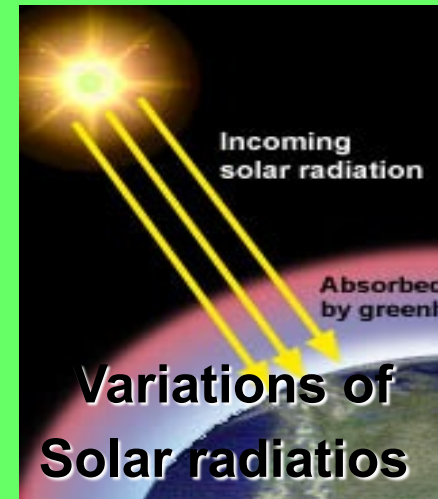
Human factors



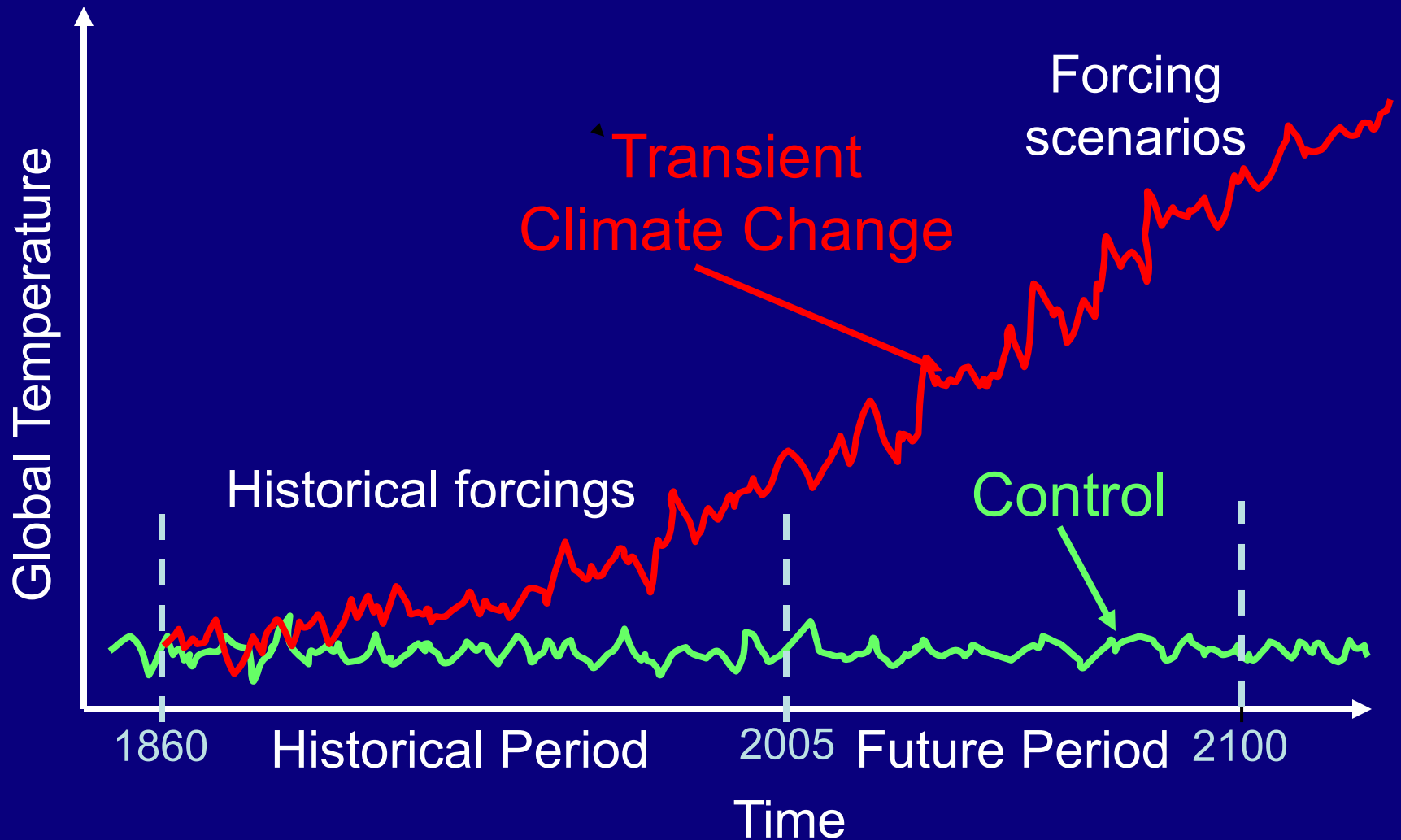
Natural factors



The earth's climate can change because of anthropogenic or natural factors



Transient Climate Change Simulation

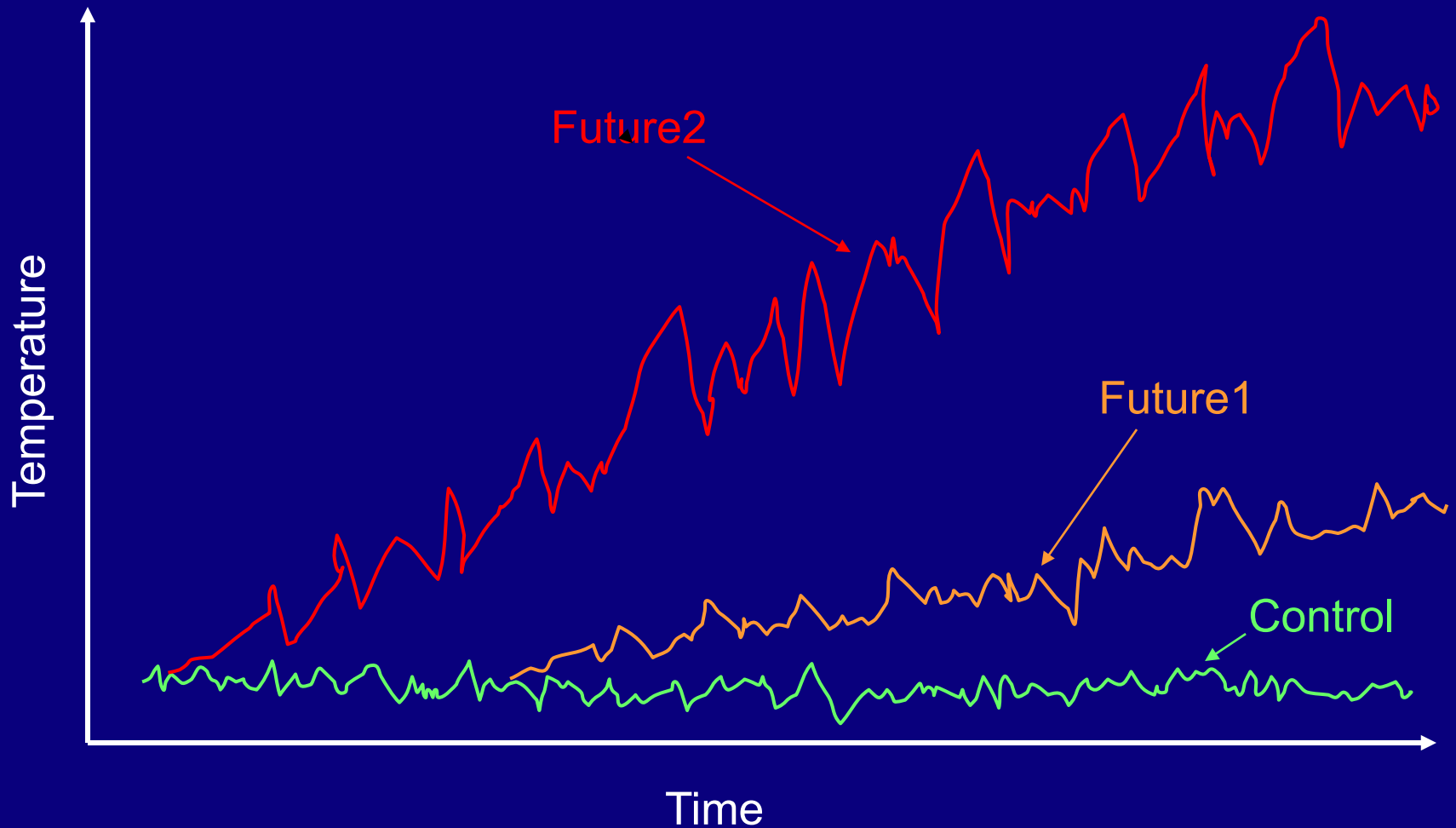


Intrinsic Uncertainties in Climate Change Prediction:

Initial Conditions of the Climate System

- We do not know with good accuracy what the initial conditions of the climate system were at the beginning of the “Industrialization Experiment”
 - Initial ocean state
 - Initial biosphere state
 - Initial cryosphere state

Climate can evolve differently depending on the initial conditions of its slow components



Intrinsic Uncertainties in Climate Change Prediction:

Unpredictability of External Forcings

- Unpredictable Natural Forcings
 - Volcanic activity
 - Solar activity
- Unpredictable, or little predictable, anthropogenic forcings (e.g. GHG and aerosol emissions, land-use change)
 - Social and economic development
 - Technological advances
- Development of scenarios rather than predictions of forcings
 - “Projection” vs. “Prediction” of climate change

Intrinsic Uncertainties in Climate Change Prediction:

Unpredictability of External Forcings

- Unpredictable Natural Forcings
 - Volcanic activity
 - Solar activity
- Unpredictable, or little predictable, anthropogenic forcings (e.g. GHG and aerosol emissions, land-use change)
 - Social and economic development
 - Technological advances
- Development of scenarios rather than predictions of forcings
 - “Projection” vs. “Prediction” of climate change

Intrinsic Uncertainties in Climate Change Prediction:

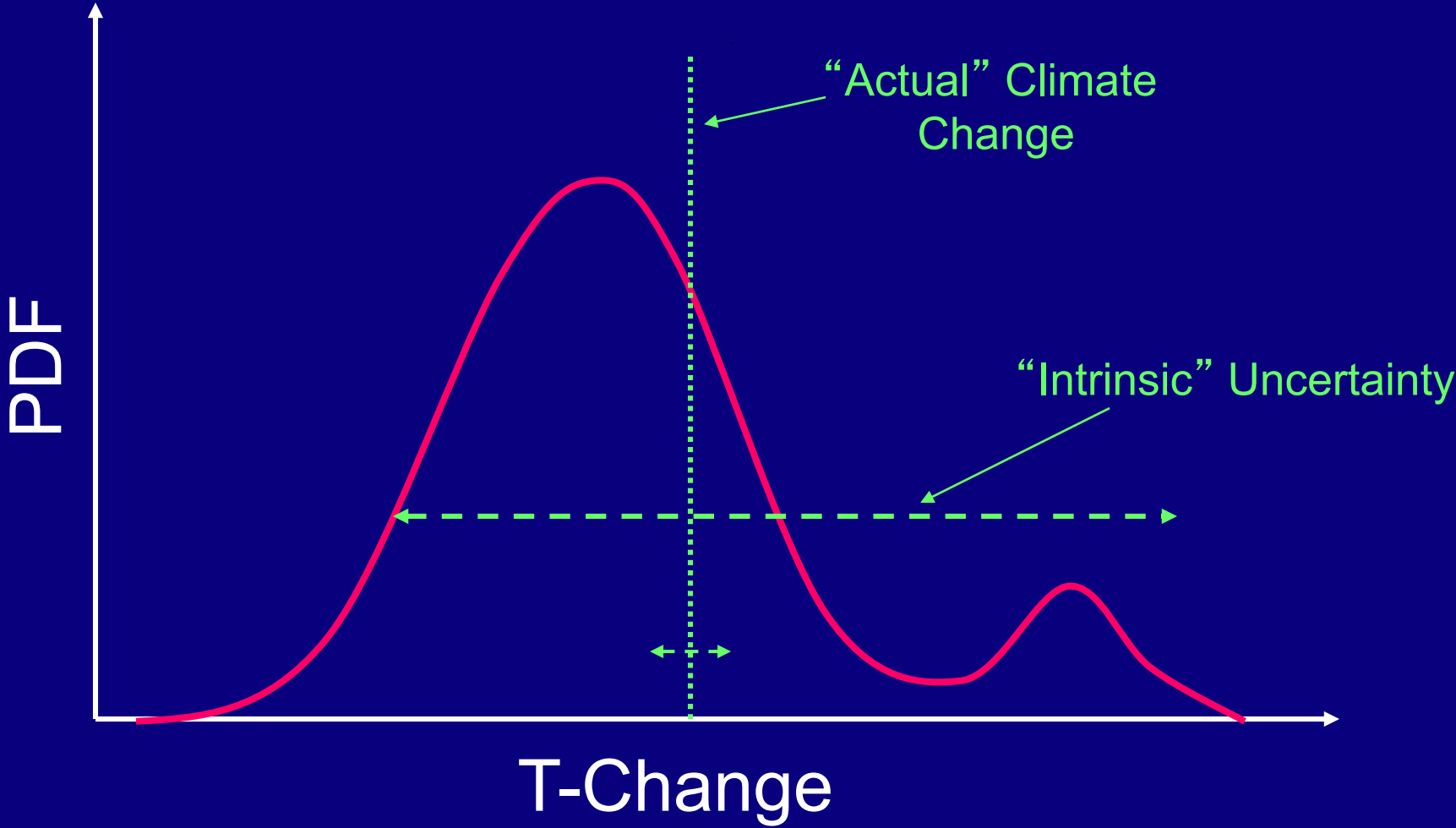
Non-linearities, Thresholds and Feedbacks

- Feedbacks within the climate system can enhance its non-linearity and thus decrease predictability
 - Cloud feedback
 - Tropical convection
 - Snow and sea-ice albedo feedback
 - Biogeochemical / hydrologic feedbacks
 - Adaptation / mitigation feedbacks
- Threshold behaviors also enhance nonlinearity and decrease predictability
 - Shut down of the Thermohaline Circulation
 - Melting of Greenland and Antarctic Ice Sheets

The Climate Change Prediction Problem

Because of the internal variability and non-linearity of the climate system, the presence of feedbacks, and the random component of the external natural and anthropogenic forcings, the “actual” climate change is only one (essentially unpredictable) realization within a range of possible realizations, each characterized by a certain likelihood to occur

Climate Change PDF



The Climate Change Prediction Problem

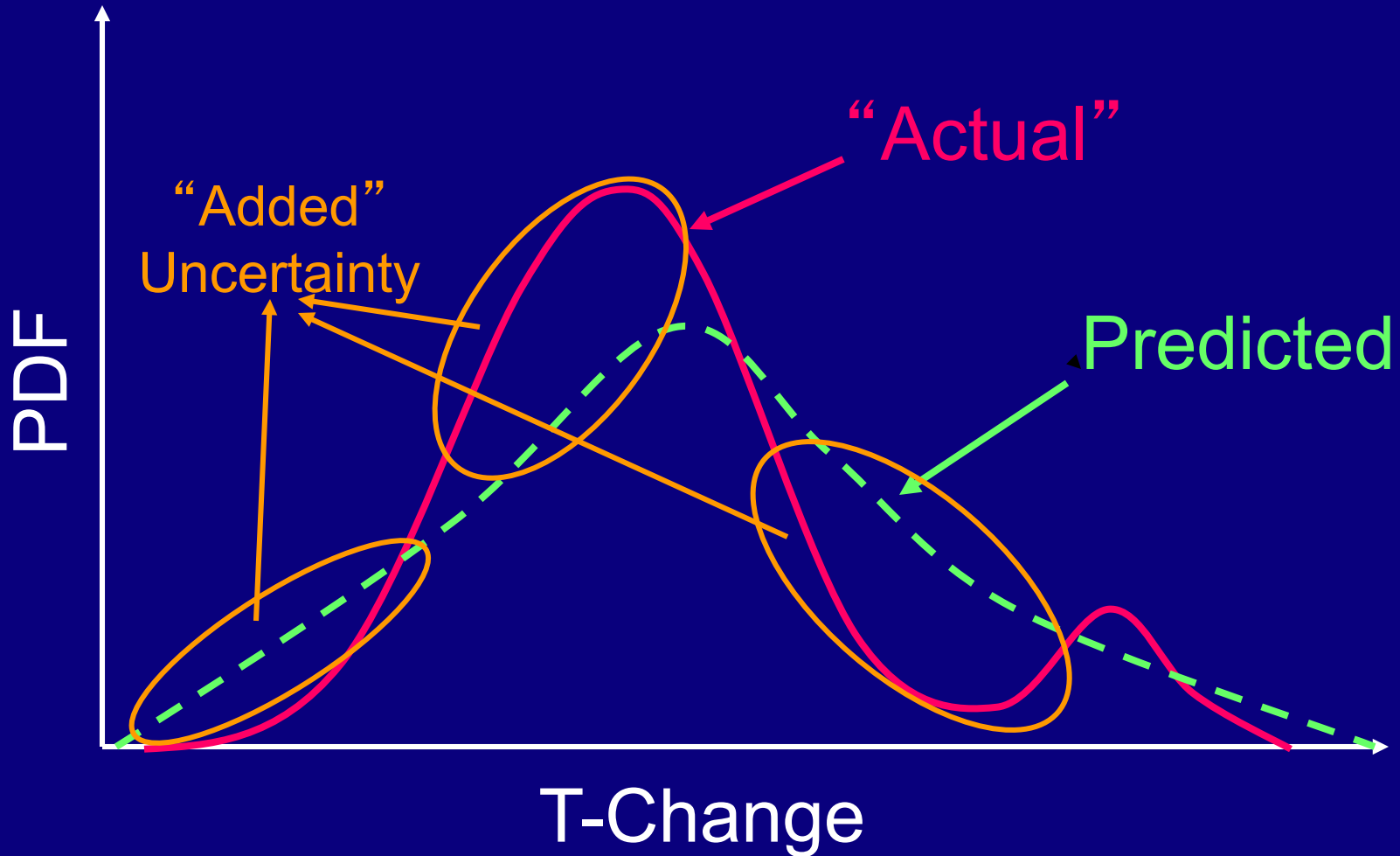
The purpose of climate prediction is not to predict what will be the exact climate of the future, but to reconstruct as closely as possible the PDF of possible future climates. This implies that:

Climate change prediction needs to be approached in a probabilistic way.

There are also many sources of “added” uncertainty:

- Imperfect knowledge of processes
- Imperfect observations
- Imperfect models
- Imperfect analyses and approaches
- And probably many more ...

Predicted vs. "Actual" Climate Change PDF



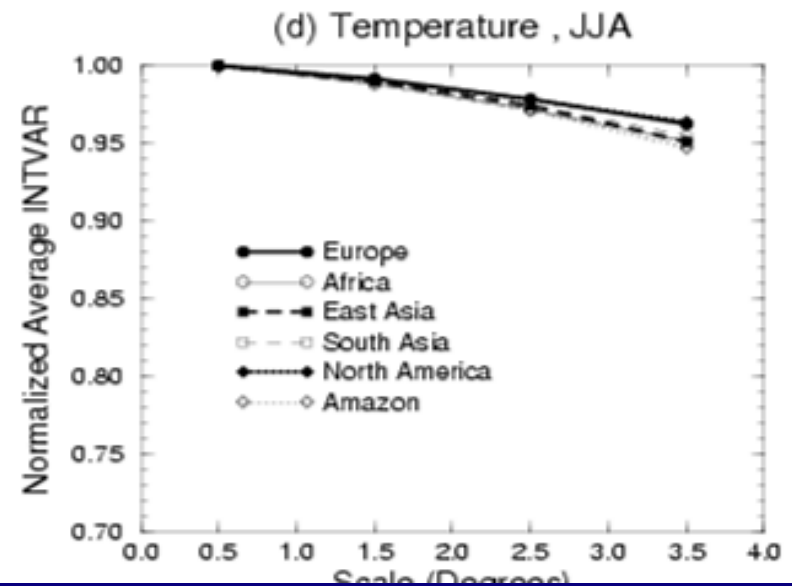
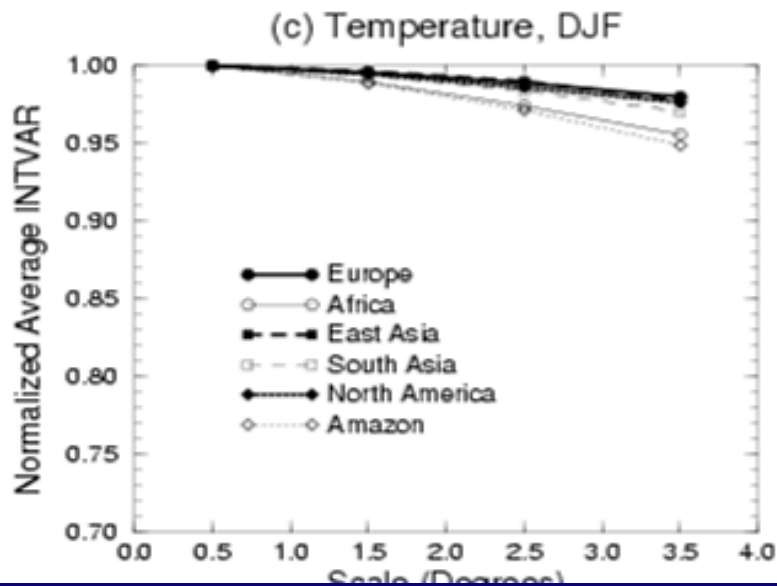
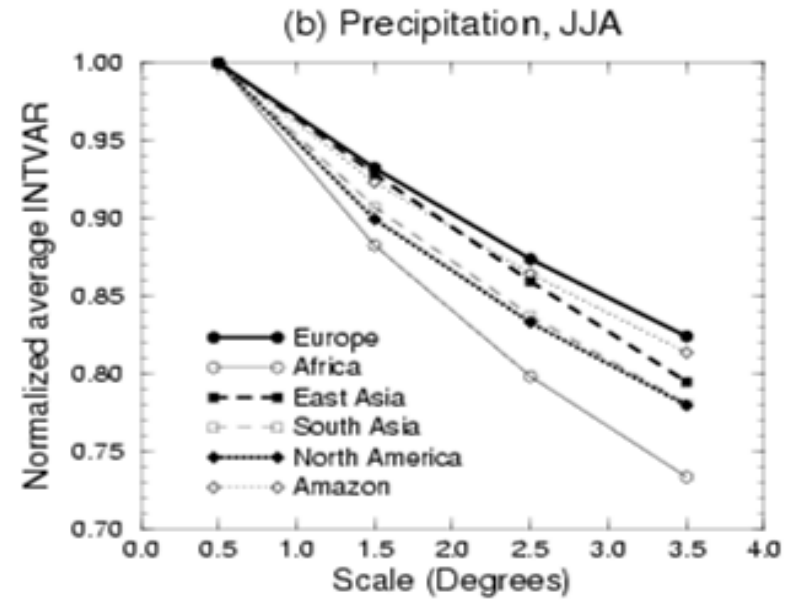
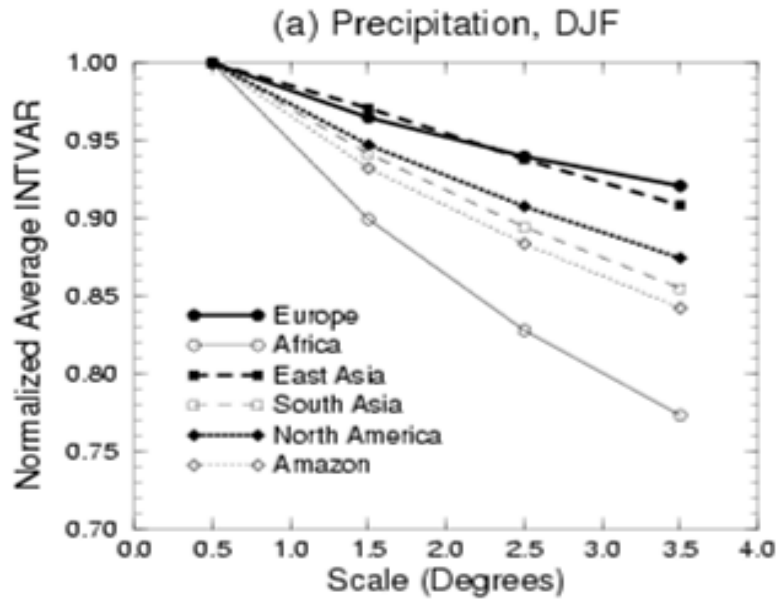
The uncertainty “dilemma”

- We need to characterize as much as possible the “intrinsic” uncertainty
 - Wide PDF
- But we need to reduce as much as possible the “added” uncertainty
 - Narrow PDF
- We do not have specific case studies to test our anthropogenic climate change “predictions”, e.g. as in weather and seasonal forecast, and as a result it is critical to evaluate and possibly quantify their reliability
 - Process understanding
 - Model fidelity
 - Seamless prediction
 - Inter-model agreement
 - Consistency with observed trends
 - Multiple evidence

Regional vs. Global Climate Change Prediction

- Climate change prediction is more difficult at the regional than the global scale
 - Natural variability increases at finer scales, which makes the extraction of the change signal from the underlying noise more difficult
 - Changes in circulation structure, regimes and natural climate modes are more important at the regional scale: regional climate is more non-linear
 - Regional climates are affected by local scale forcings and processes that are not adequately resolved by climate models

Sensitivity of interannual variability to spatial scale (Giorgi 2003)

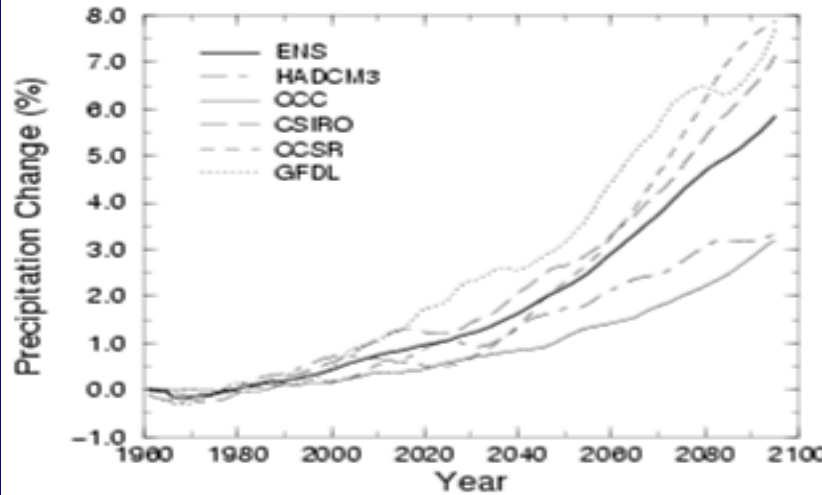


Precipitation change

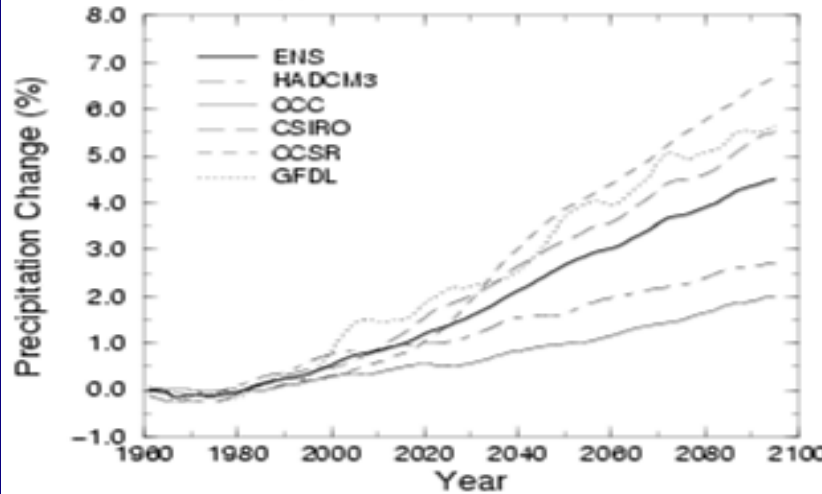
Global

Regional

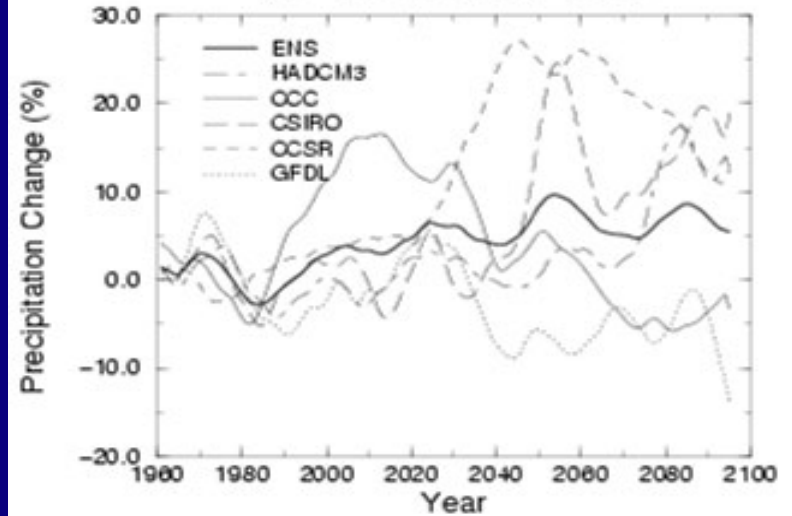
(a) PREC, A2, GLOBAL



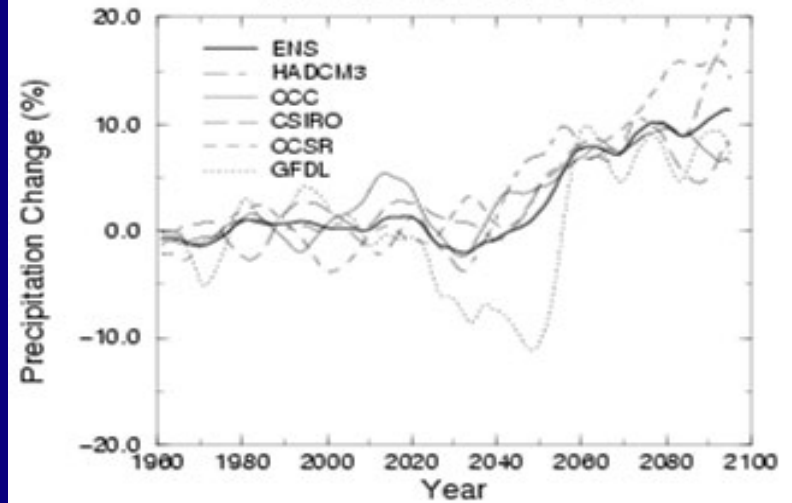
(c) PREC, B2, GLOBAL



(a) PREC, A2, EAF-OND



(a) PREC, A2, EAS-JJA



Regional vs. Global Climate Change Prediction

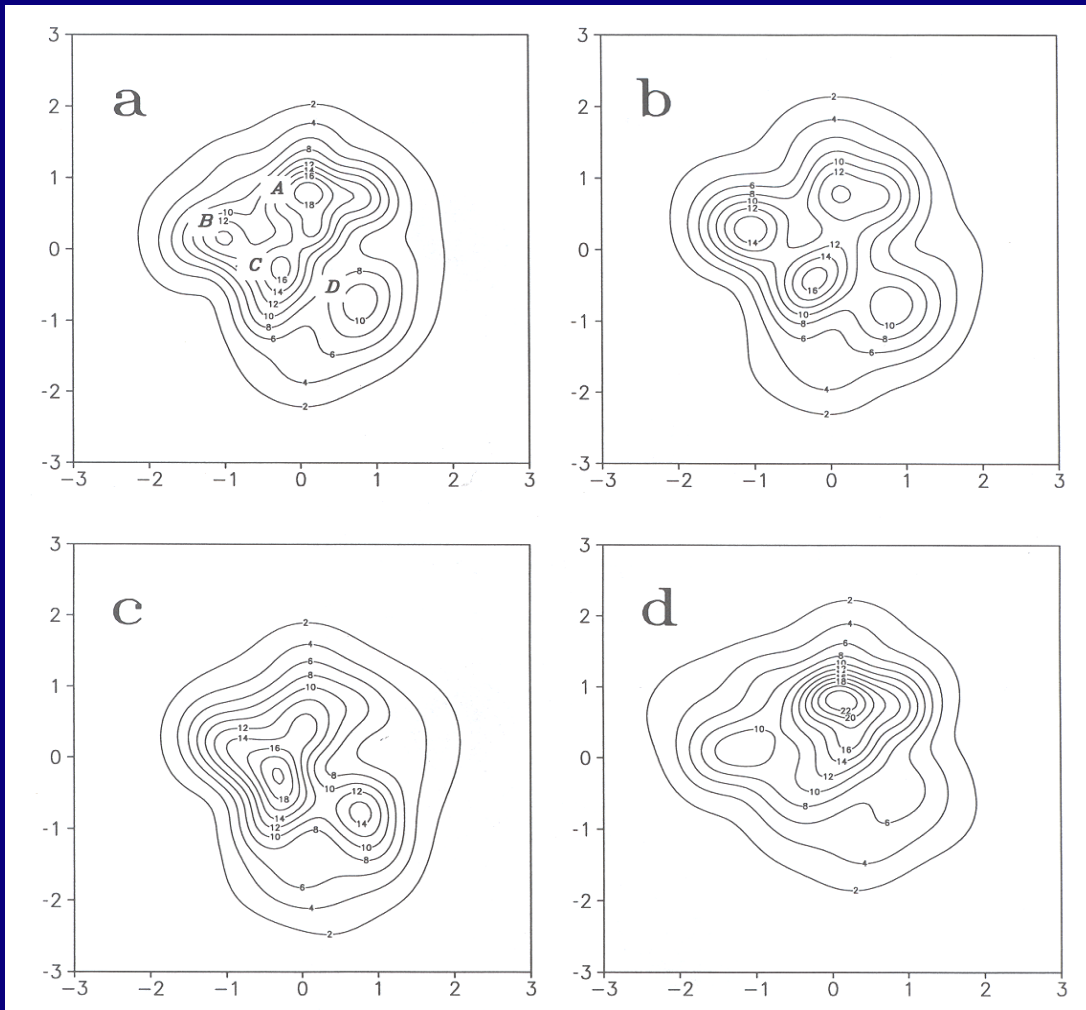
- Climate change prediction is more difficult at the regional than the global scale
 - Natural variability increases at finer scales, which makes the extraction of the signal from the underlying noise more difficult
 - Changes in circulation structure, regimes and natural climate modes are more important at the regional scale: regional climate is more non-linear
 - Regional climates are affected by local scale forcings and processes that are not adequately resolved by climate models

PDF of 500 Hpa Height (Corti et al. 1999)

1949 / 94

1949 / 94

No EN-LN



1949 / 71

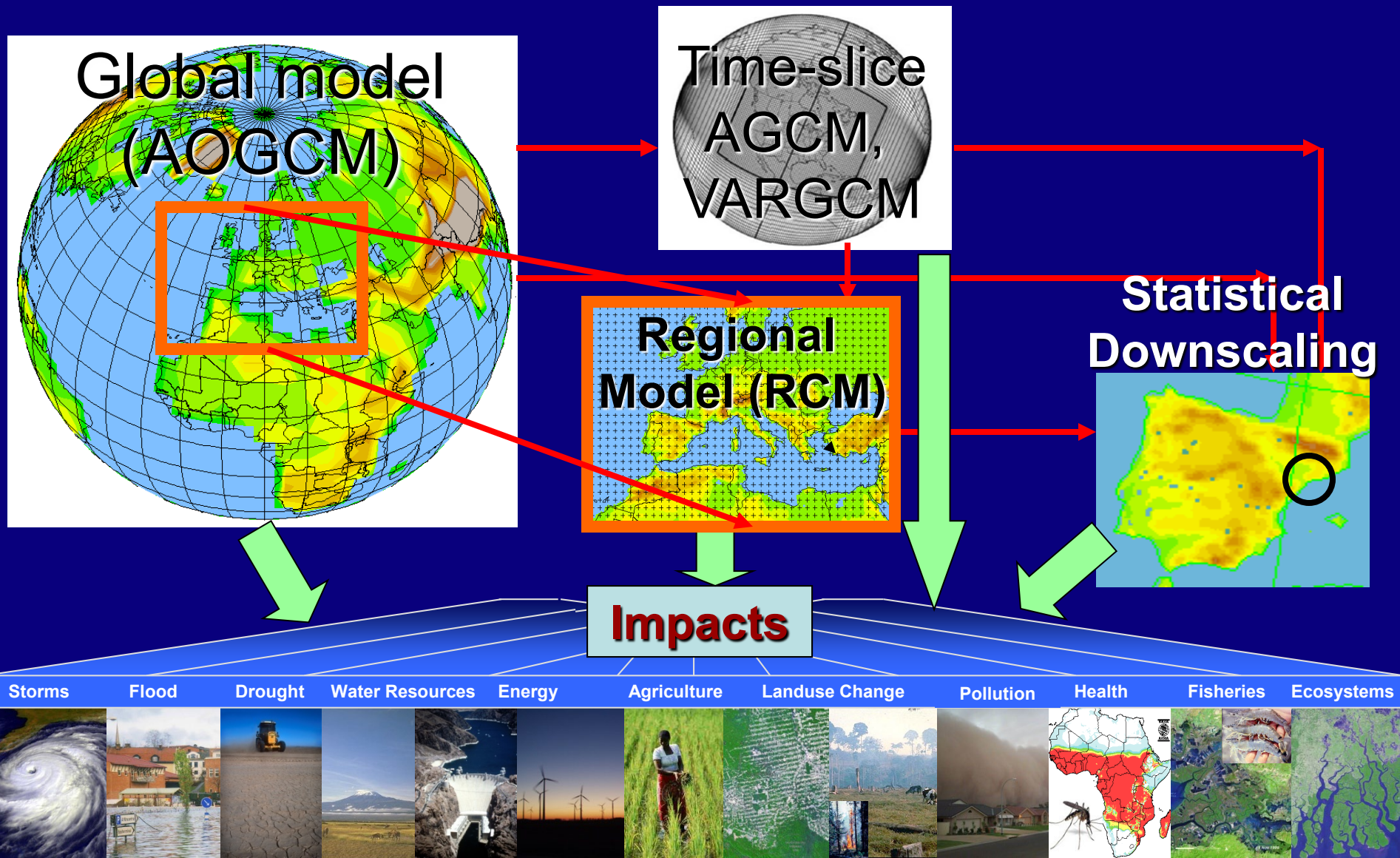
1971 / 94

Climate Change
can modify the
frequency and/or
structure of weather
regimes

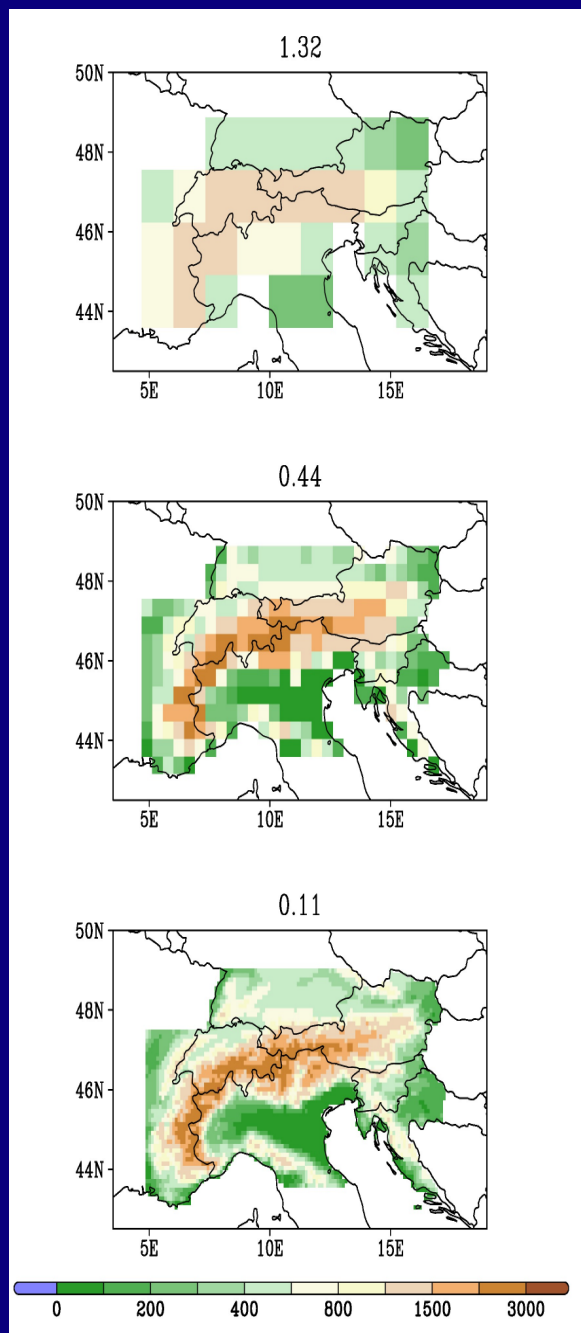
Regional vs. Global Climate Change Prediction

- Climate change prediction is more difficult at the regional than the global scale
 - Natural variability increases at finer scales, which makes the extraction of the signal from the underlying noise more difficult
 - Changes in circulation structure, regimes and natural climate modes are more important at the regional scale: regional climate is more non-linear
 - Regional climates are affected by local scale forcings and processes that are not adequately resolved by global climate models (topography, landuse, aerosols, extremes etc.)

Several tools are available for producing fine (sub-GCM) scale regional climate information



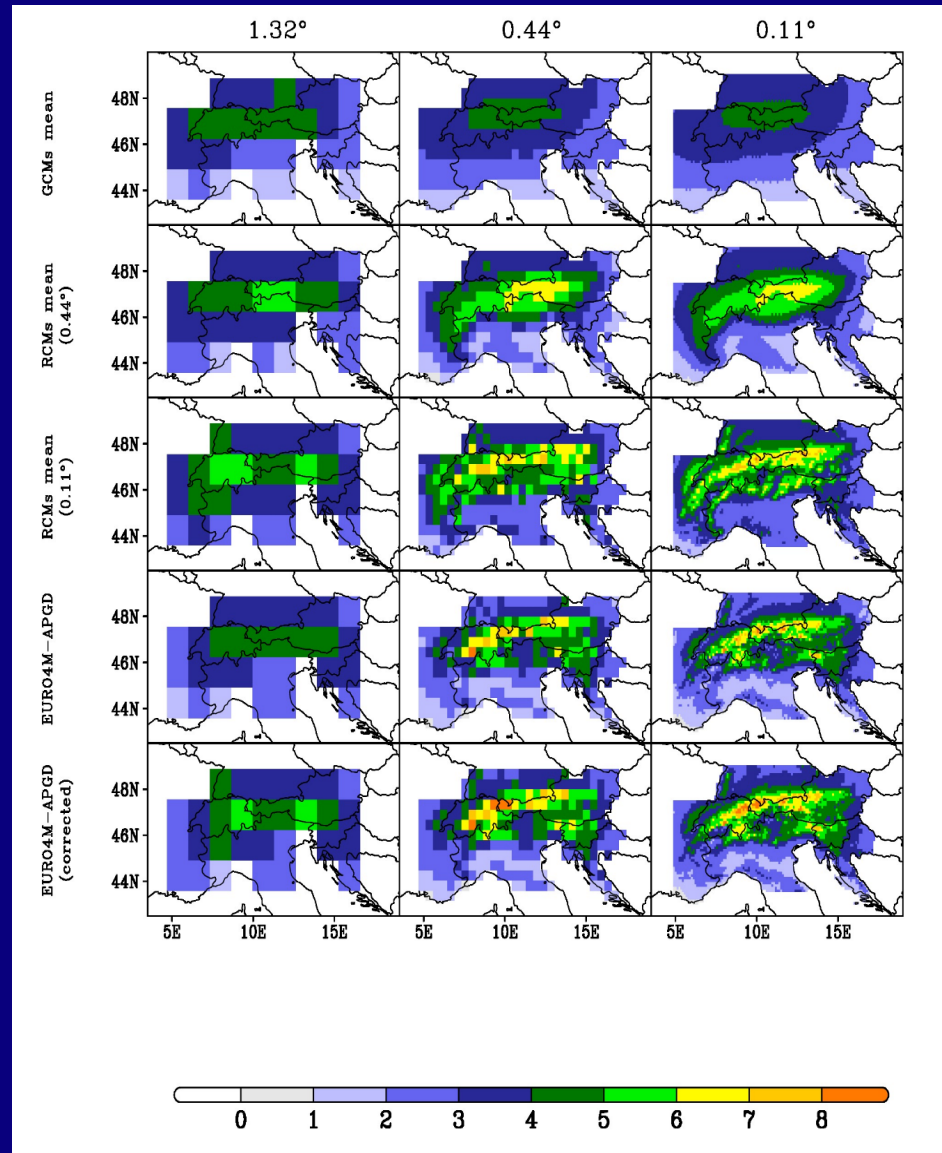
Analysis grids (topography)



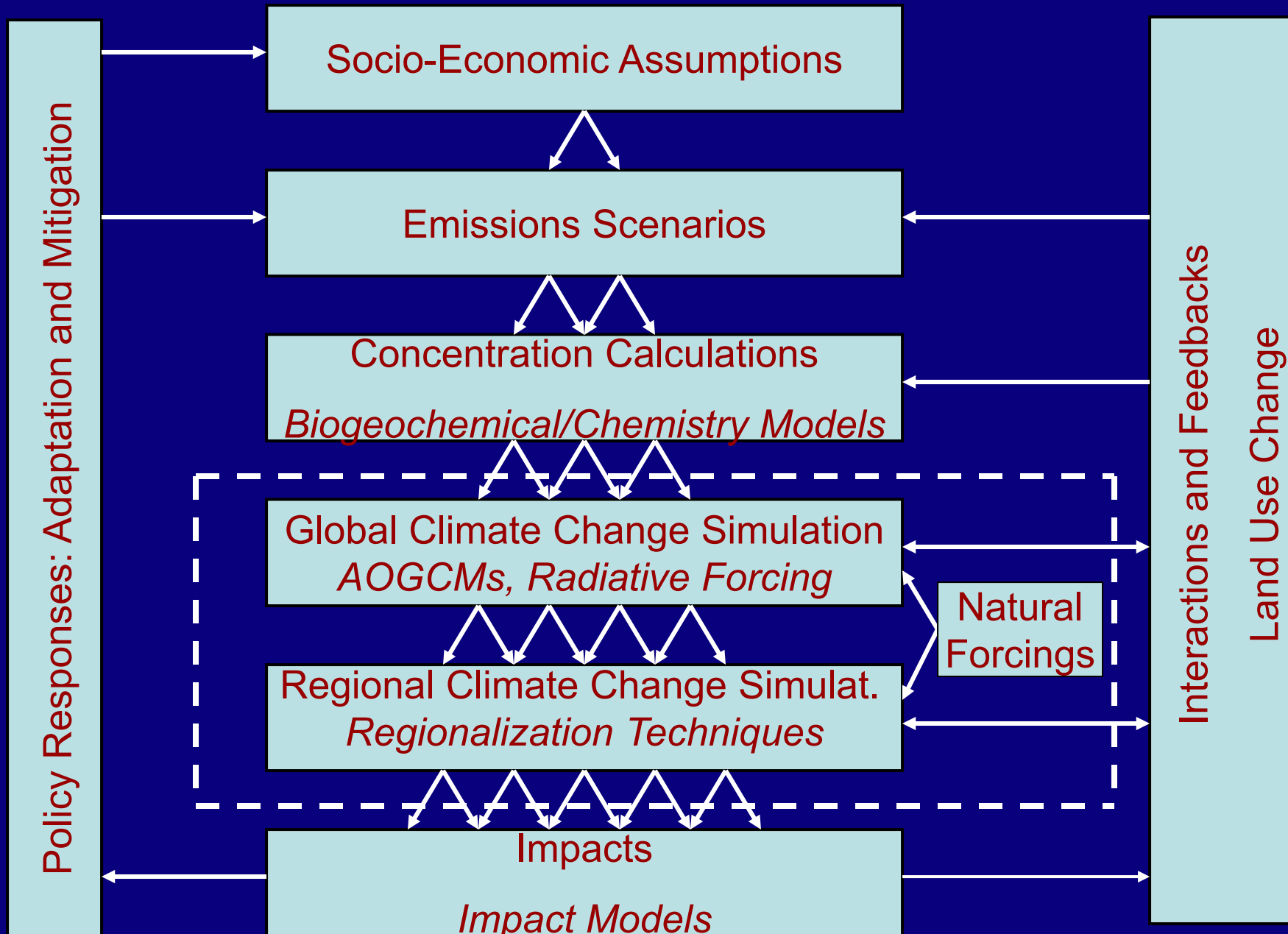
Model ensembles

Model	Modelling group	Resolution	Reference
a, CNRM-CM5	Centre National de Recherches Meteorologiques and Centre Europeen de Recherches et de Formation Avancee en Calcul Scientifique, France	1.40625° x 1.40625°	Voldoire et al., 2012
b, EC-EARTH	Irish Centre for High-End Computing, Ireland	1.125° x 1.125°	Hazeleger et al., 2010
c, HadGEM2-ES	Met Office Hadley Centre, UK	1.875° x 1.2413°	Collins et al., 2011
d, MPI-ESM-LR	Max Planck Institute for Meteorology, Germany	1.875° x 1.875°	Jungclaus et al., 2010
ALADIN (a-MC)	Centre National de Recherches Meteorologiques, France	0.44°/0.11°	Colin et al., 2010
CCLM (d-EC)	Climate Limited-area Modelling Community, Germany	0.44°/0.11°	Rockel et al., 2008
RCA4 (c-EC)	Swedish Meteorological and Hydrological Institute, Rossby Centre, Sweden	0.44°/0.11°	Kupiainen et al., 2011
RACMO (b-EC)	Royal Netherlands Meteorological Institute, The Netherlands	0.44°/0.11°	Meijgaard van et al., 2012
RegCM4 (c-MC)	International Centre for Theoretical Physics, Italy	0.44°/0.11°	Giorgi et al., 2012

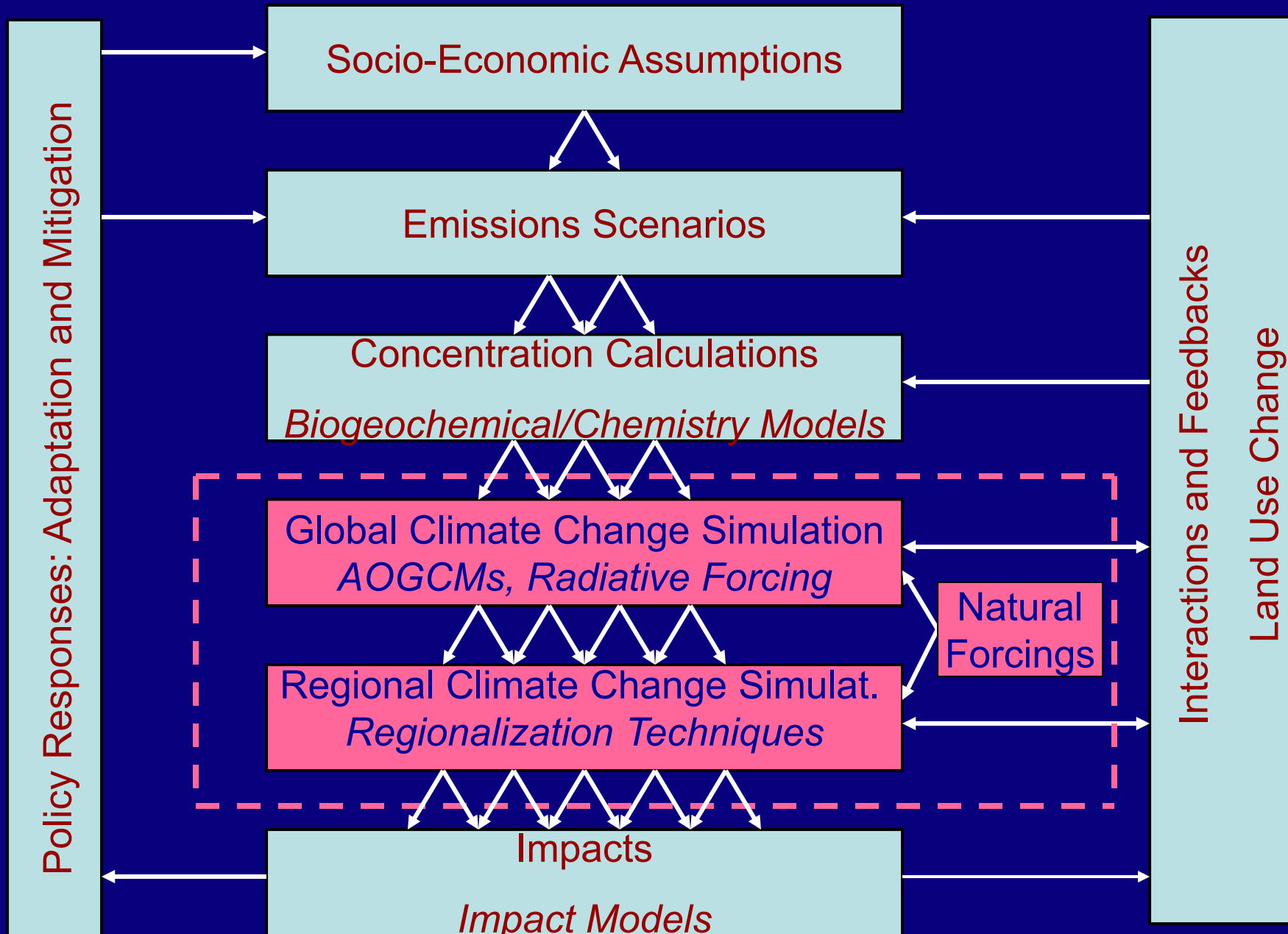
Ensemble mean summer precipitation (1976-2005)



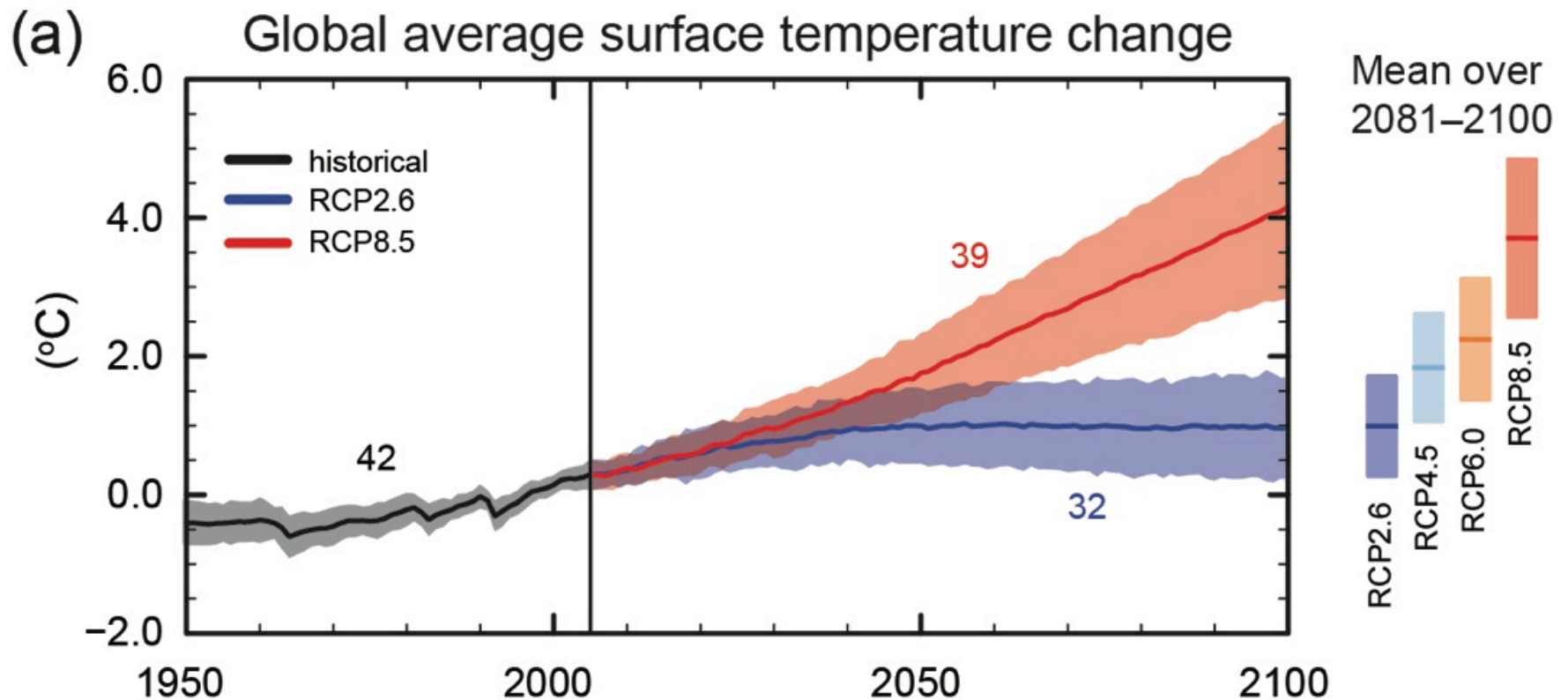
Cascade of uncertainty in climate change projections



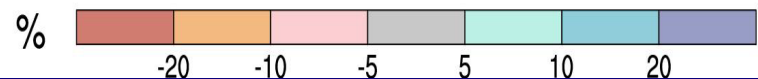
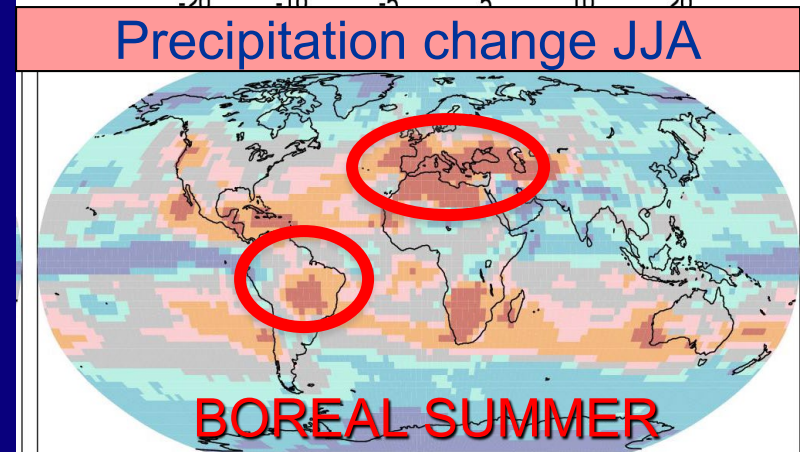
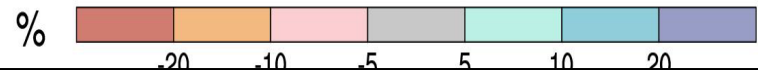
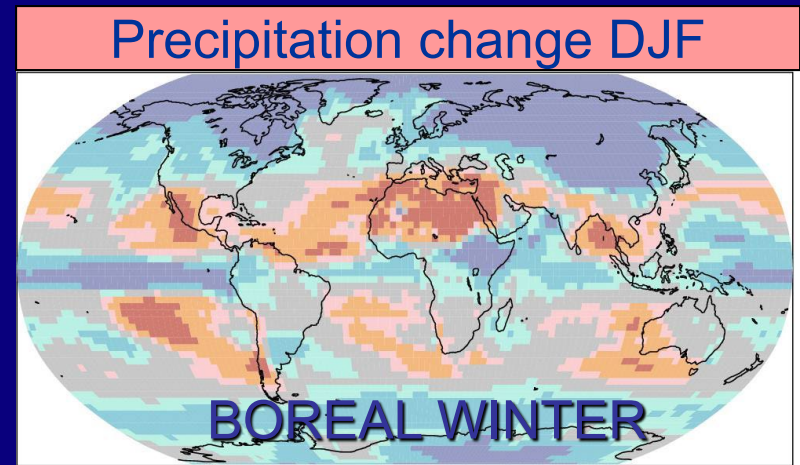

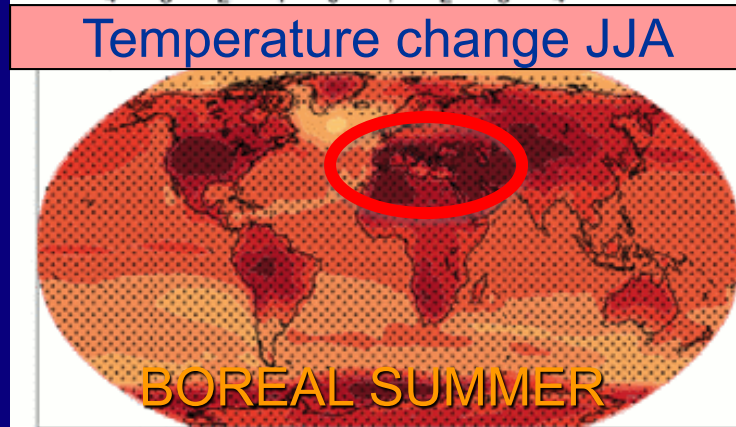

Cascade of uncertainty in climate change projections



Model configuration uncertainty at the global scale



Geographical distribution of temperature and precipitation changes

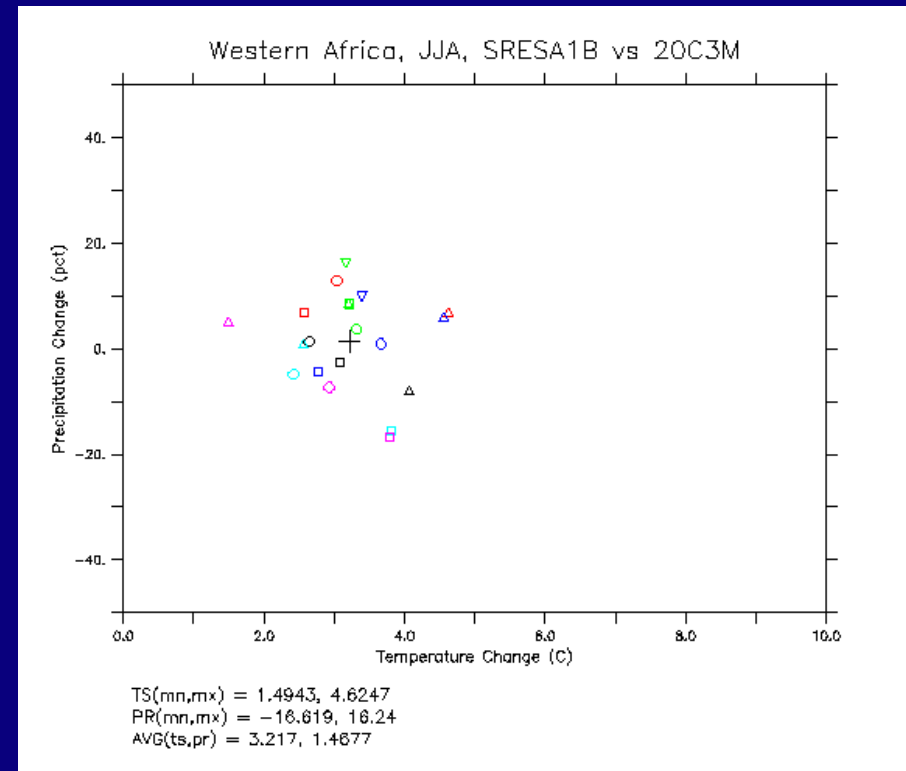
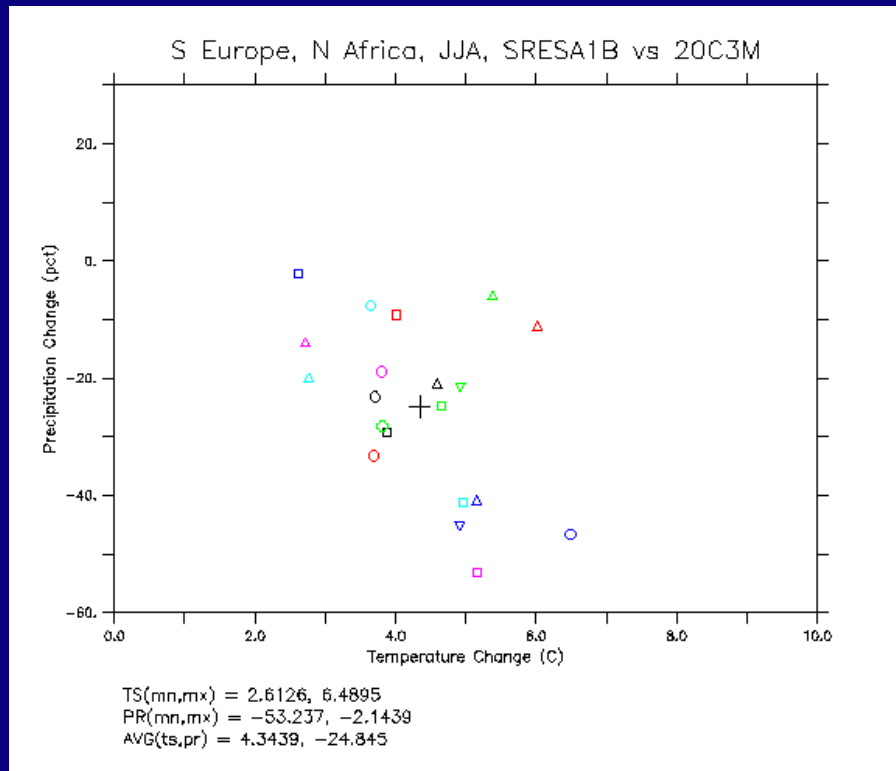


Model configuration uncertainty at the regional scale (AOGCMs)

Regional precipitation vs. temperature change

Mediterranean warm season

West Africa monsoon season



Fraction of uncertainty explained by different sources as a function of lead time

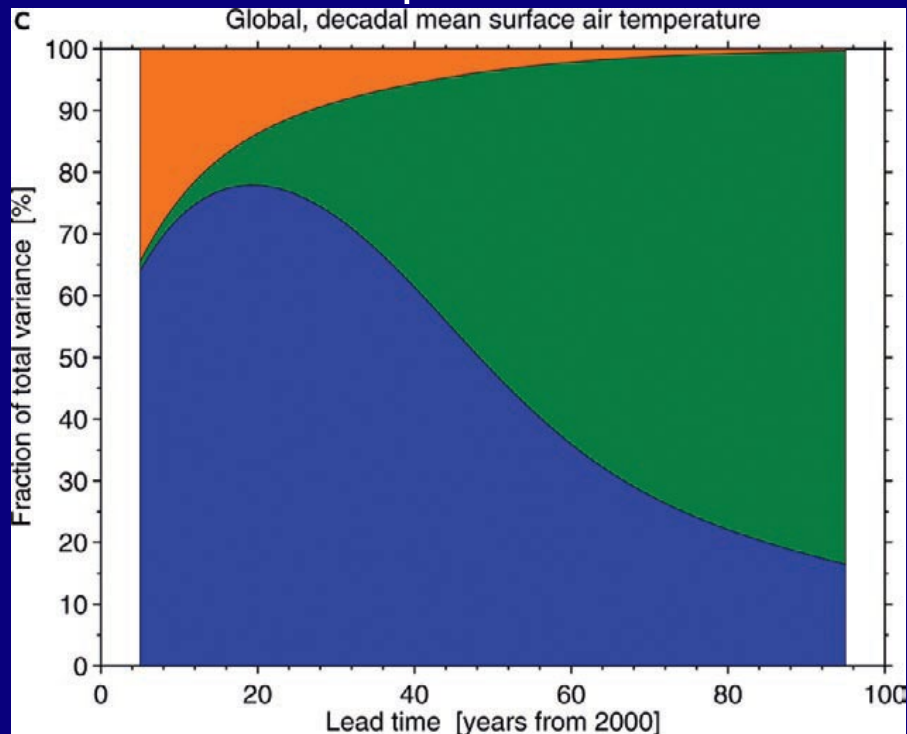
Internal variability

Scenario uncertainty

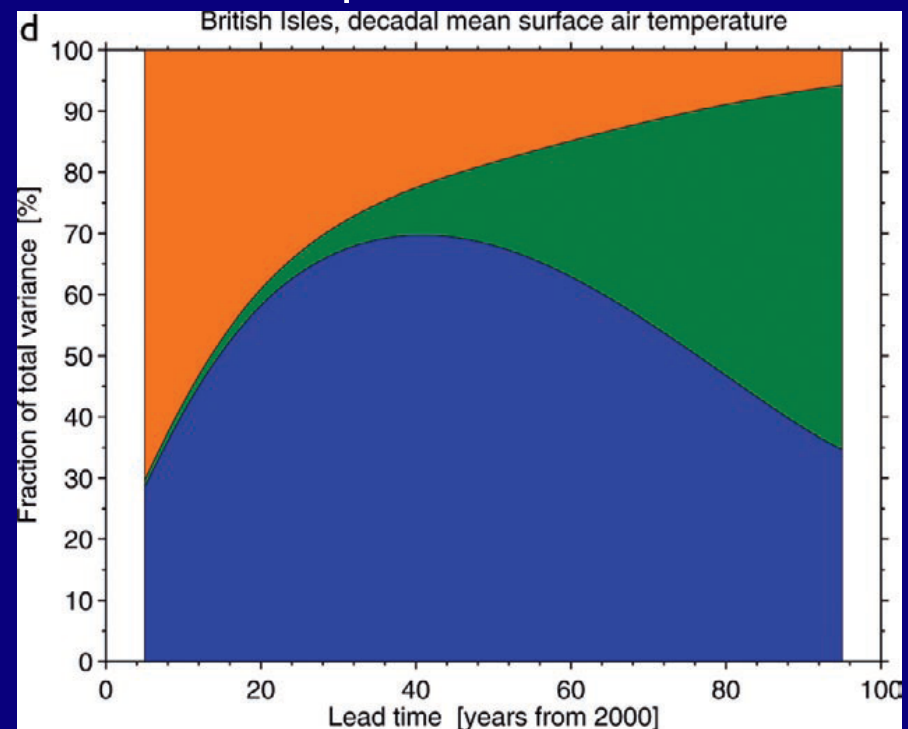
Model configuration uncertainty

Hawkins and Sutton 2009

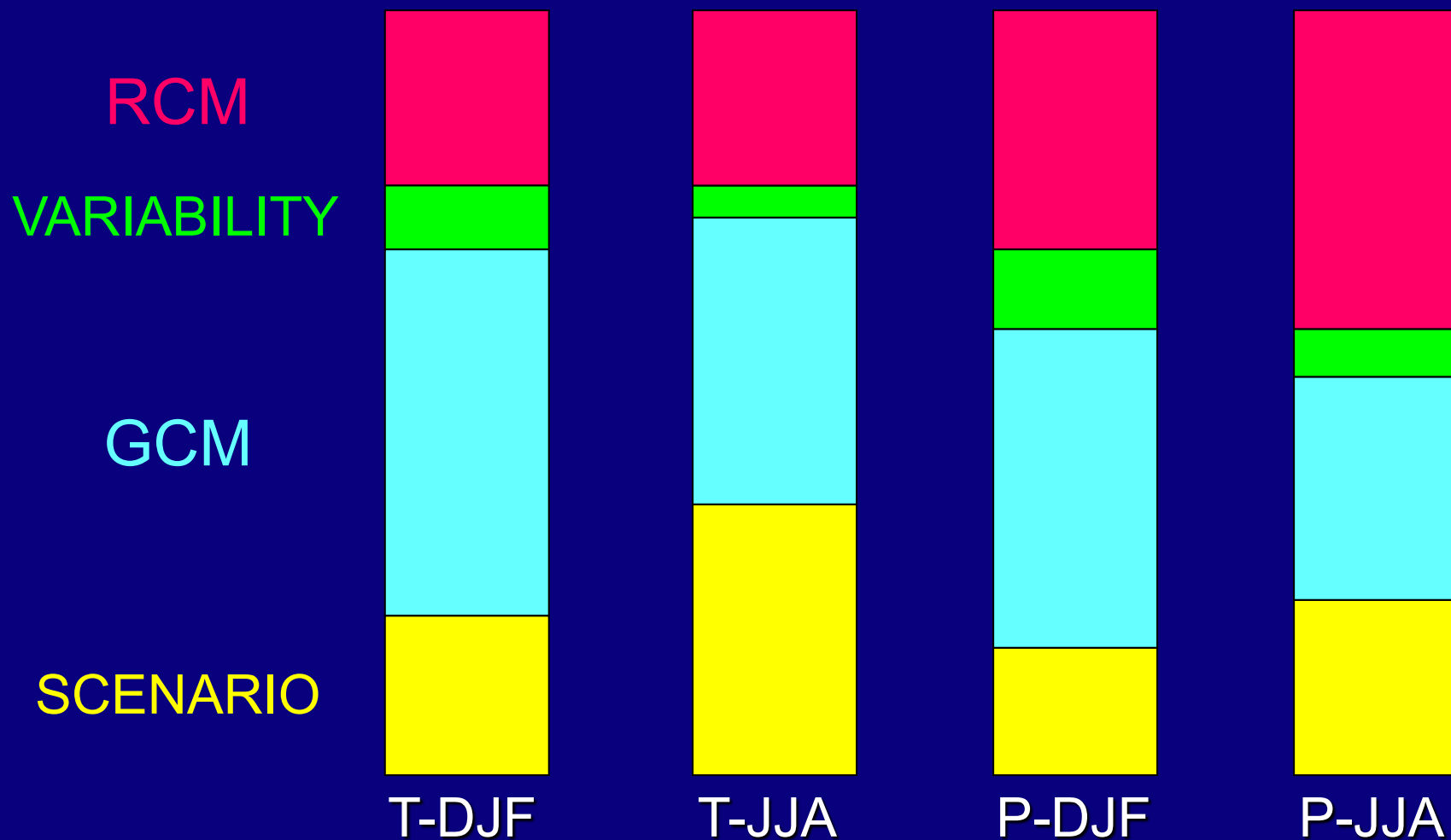
Decadal temperature - Global



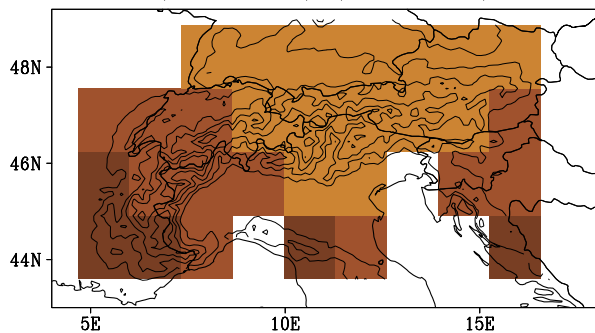
Decadal temperature – British Isles



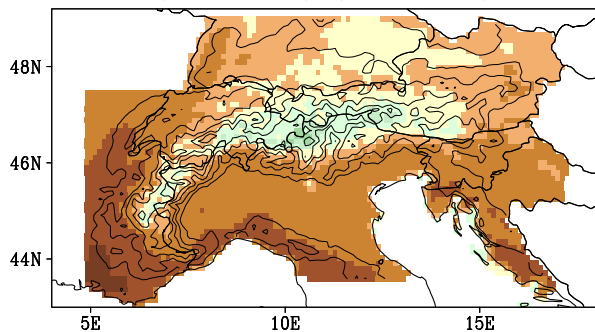
Sources of uncertainty in the simulation of temperature and precipitation change (2071-2100 minus 1961-1990) by the ensemble of PRUDENCE simulations (whole Europe)
(Note: the scenario range is about half of the full IPCC range, the GCM range does not cover the full IPCC range) (Adapted from Deque et al. 2006)



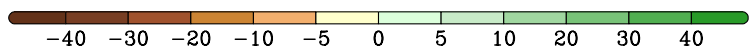
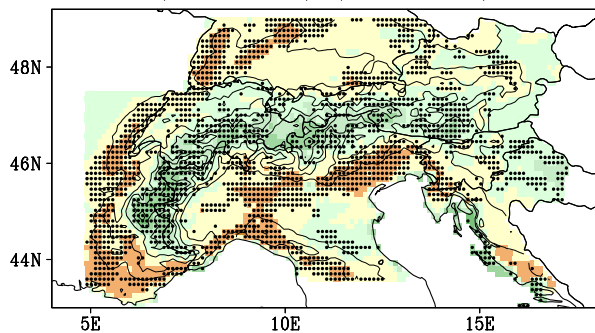
Precip change [%] - JJA, GCM 1.32°
(2070-2099)-(1975-2004)



Precip change [%] - JJA, RCM 0.11°
(2070-2099)-(1975-2004)



Precip change anom [%] - JJA, RCM-GCM
(2070-2099)-(1975-2004)



mm/day/century

Summer precipitation change

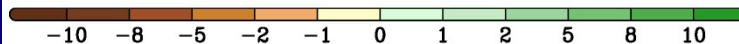
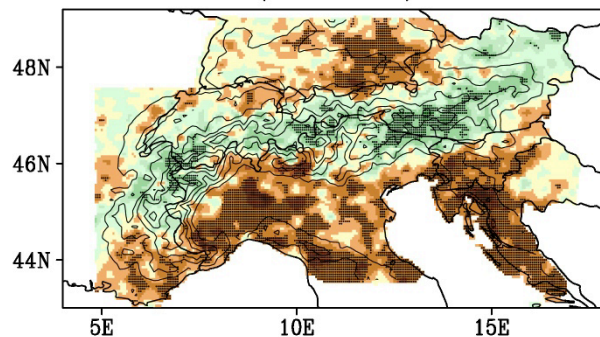
GCMs

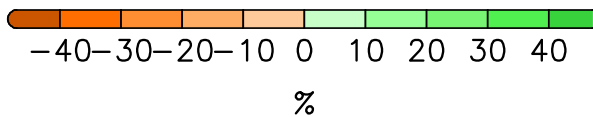
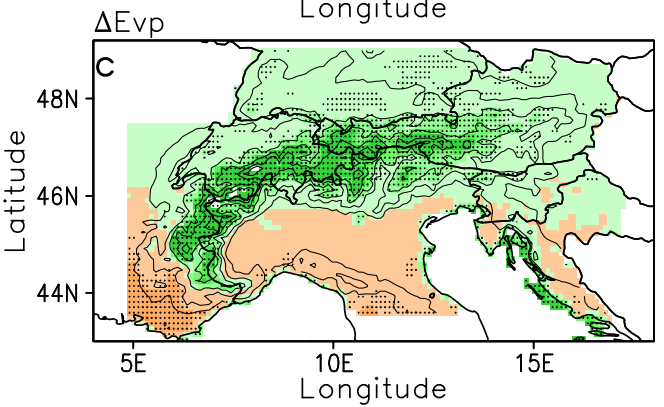
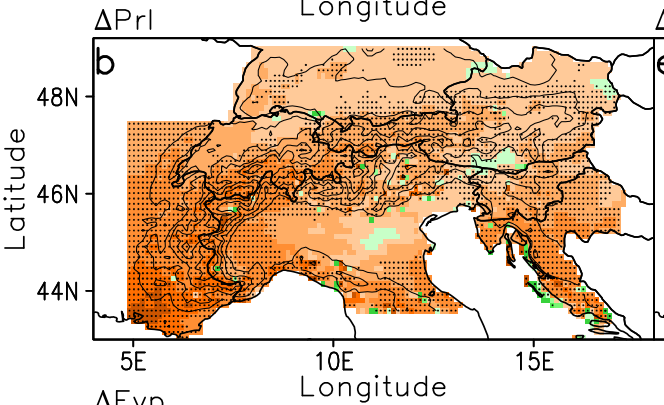
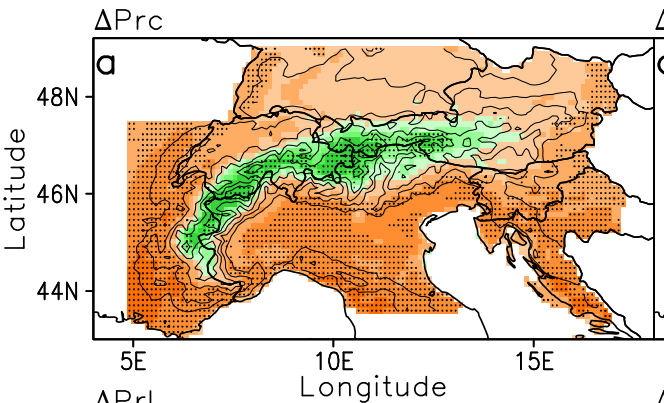
RCMs
0.11°

Observed precipitation trend
1975-2004

DS

Precip trend - JJA, EURO4M-APGD 5 km
(1975-2004)





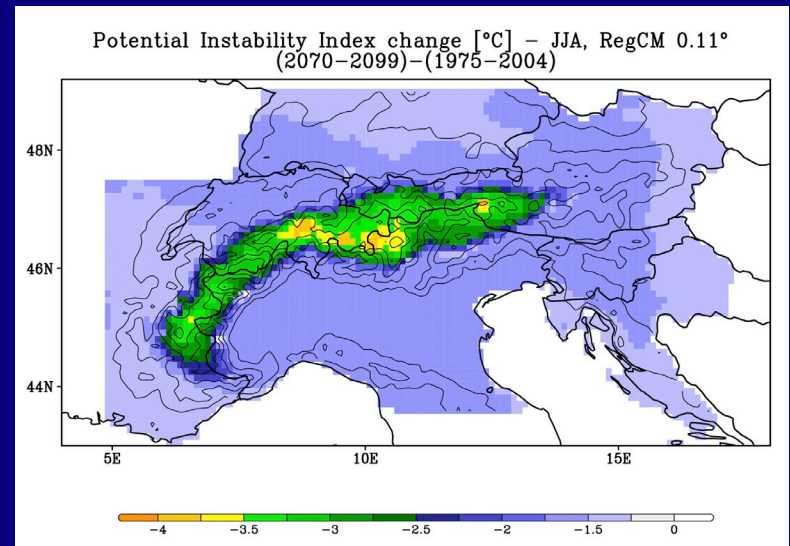
Convective

Non
Convective

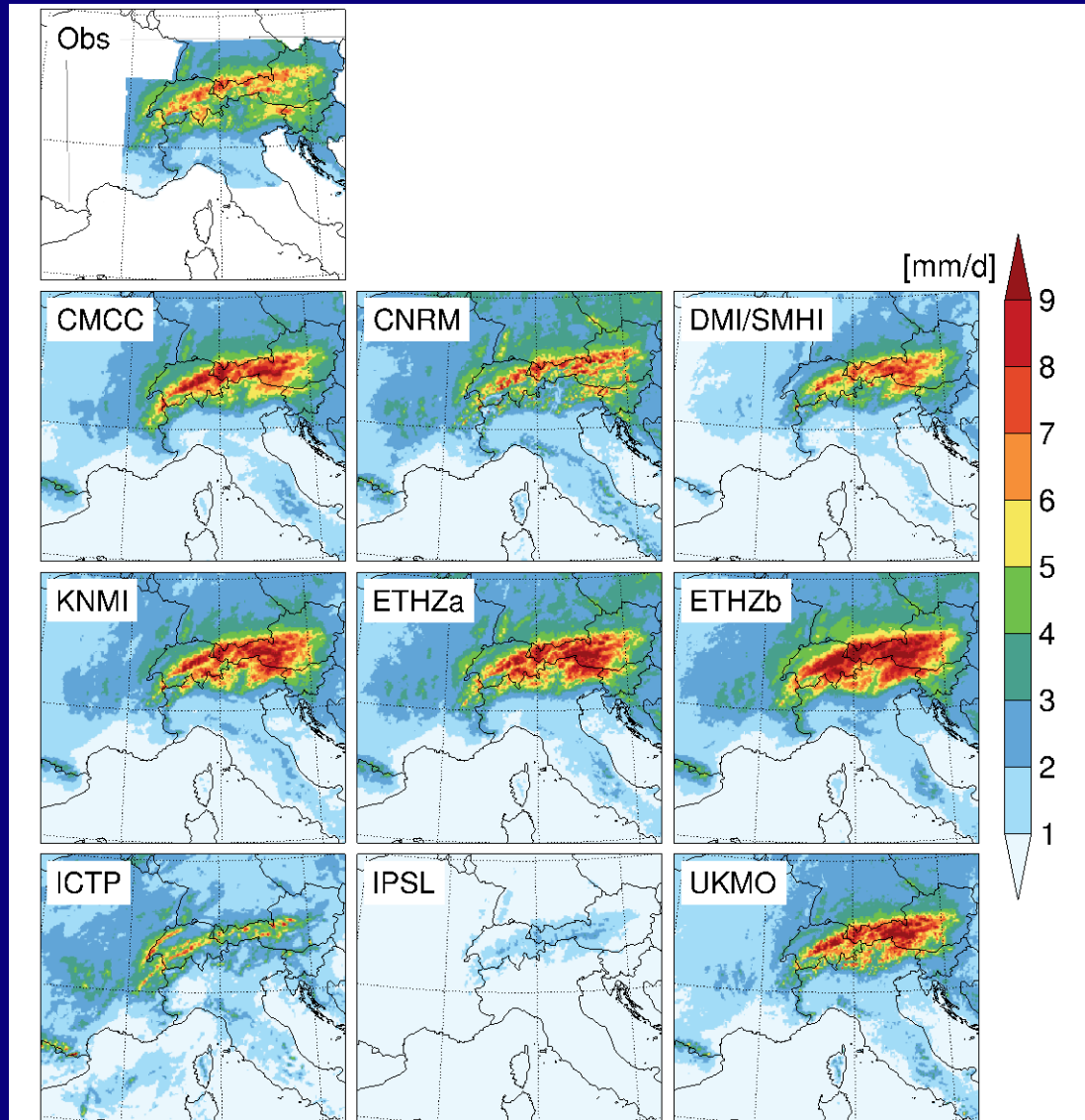
EVP

Summer
precipitation
change

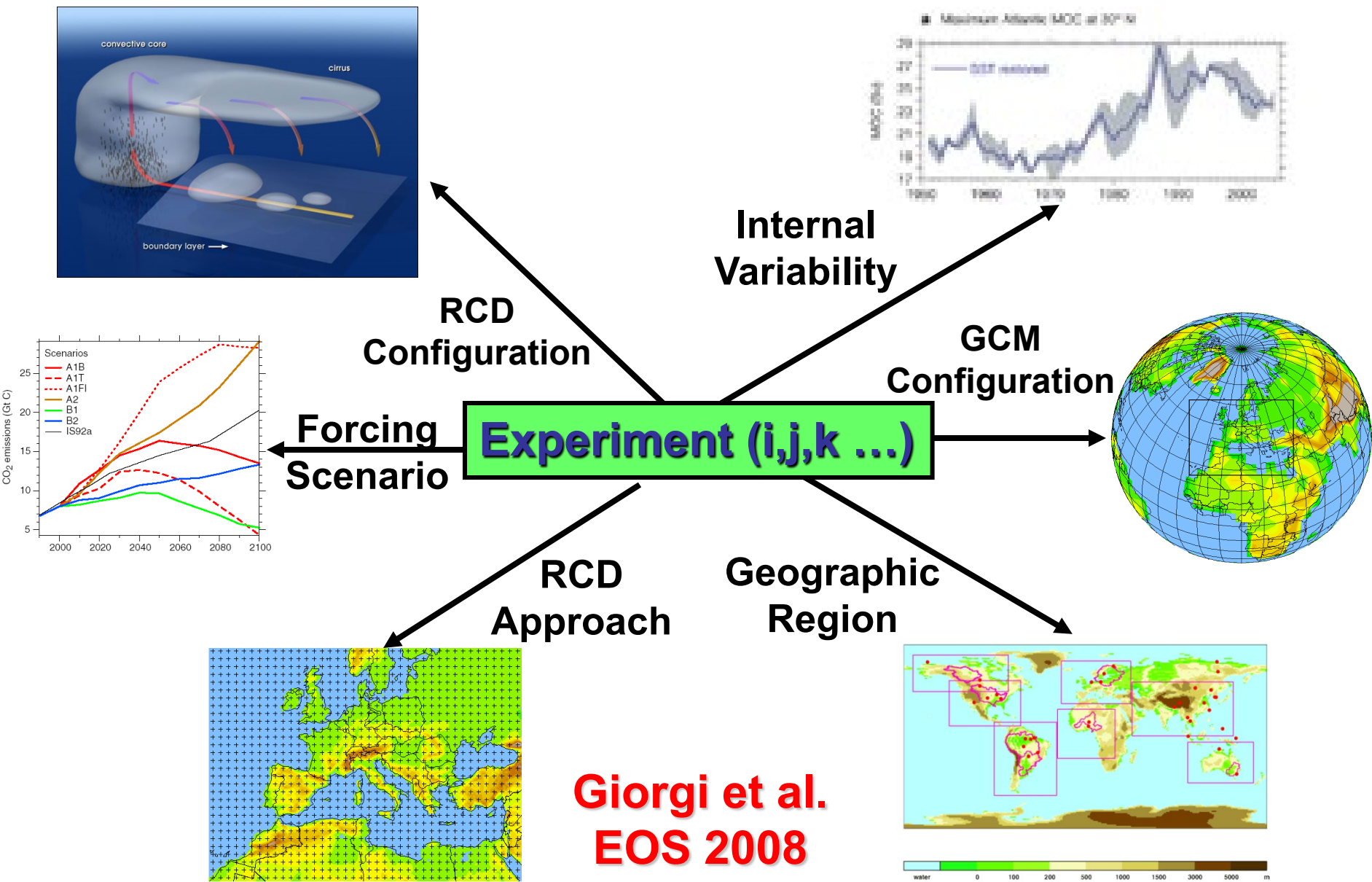
Convection potential



Convection-permitting RCms are being run at ds $\sim 1/5 - 3$ km



Large ensembles are needed to explore the uncertainty space which need to be properly interpreted (distillation paradigm)



Coordinated regional downscaling experiment (CORDEX)

CORDEX
CORE

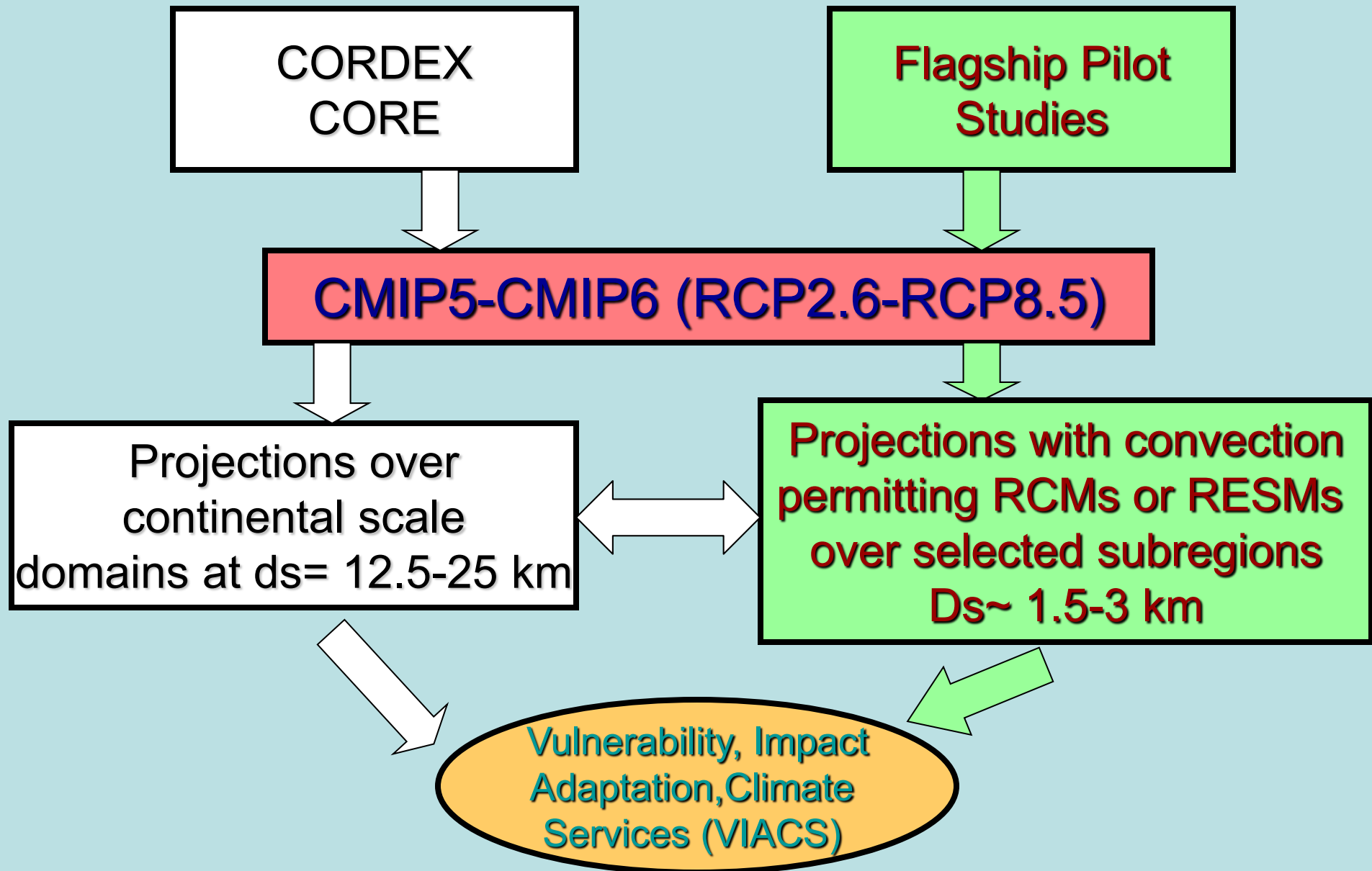
Flagship Pilot
Studies

CMIP5-CMIP6 (RCP2.6-RCP8.5)

Projections over
continental scale
domains at $ds = 12.5-25$ km

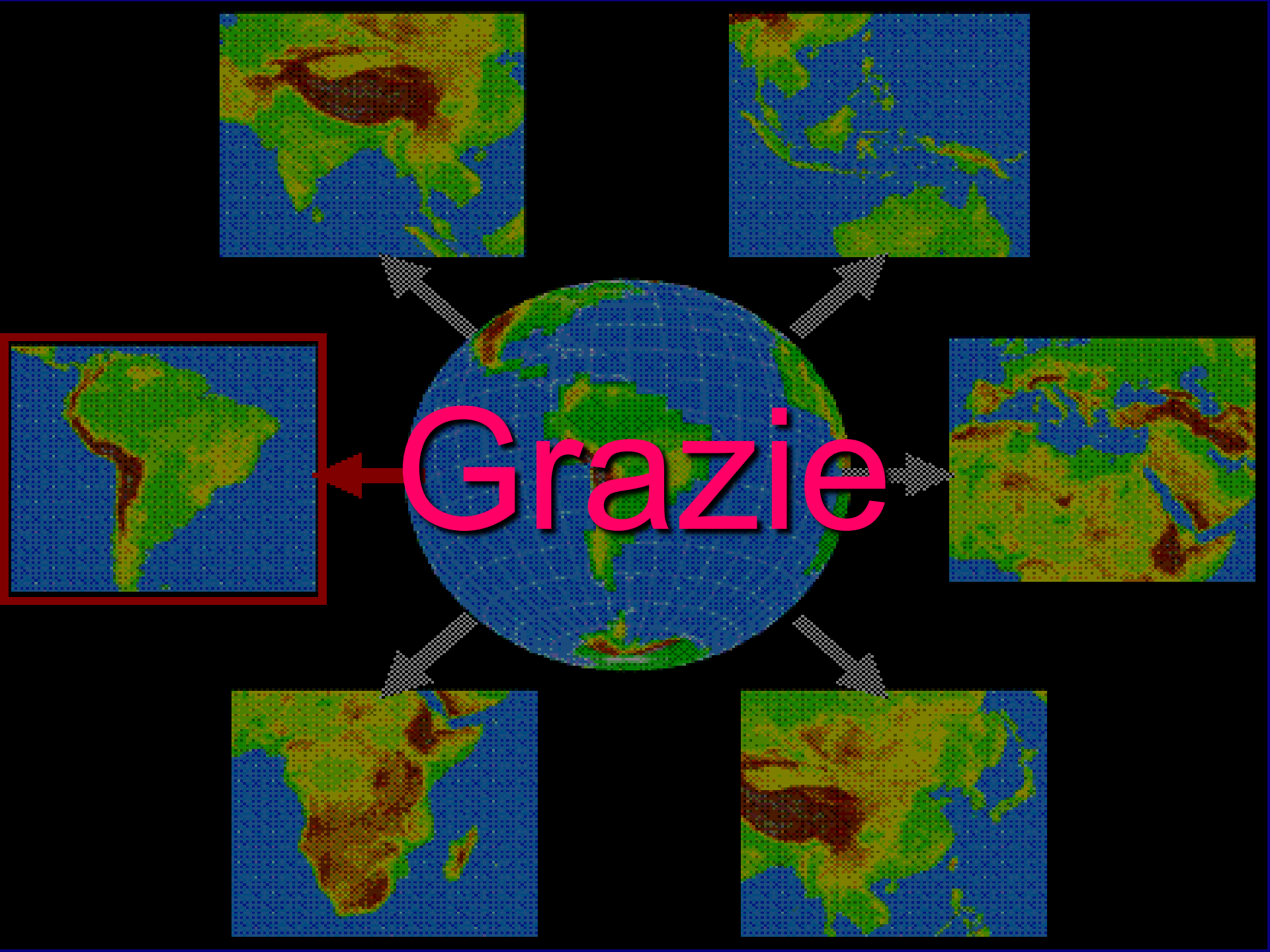
Projections with convection
permitting RCMs or RESMs
over selected subregions
 $Ds \sim 1.5-3$ km

Vulnerability, Impact
Adaptation, Climate
Services (VIACS)



Qualche considerazione finale

- Se si vuole veramente produrre informazione climatica utile per applicazioni VIACS, bisogna connettersi ai grandi progetti internazionali in corso (CMIP6, CORDEX etc.)
- Bisogna munirsi di un range di modelli (o piu' genericamente "tools") che possano essere usati per problemi di interesse specifico: GCMs, RCMs, ICMs, ESD, etc.
- C'e' bisogno di dataset pubblici e disponibili di osservazioni che coprano il territorio nazionale.
- La strategia delle infrastrutture va pensata molto attentamente, specialmente dal punto di vista della gestione e analisi dei dati.
- Occorre un coinvolgimento ampio e partecipato della comunita' scietifica nazionale.
- Nell'ottica del punto precedente, si dovrebbero produrre report periodici IPCC-Style, clima, VIACS, etc.
- Bisogna formare una nuova generazione di scienziati che lavori all'interfaccia fra clima e VIACS .



Grazie